





TIF DISTRICTS OF CEDAR COUNTY

-  COUNTY BOUNDARY LINE
-  STREAMS
-  CORPORATE LIMIT



GIS METADATA OVERVIEW
 GRID COORDINATE SYSTEM: IOWA STATE PLANE
 SPCS ZONE IDENTIFIER: IOWA, SOUTH
 DATUM: NAD83
 UNITS: U.S. SURVEY FEET

MAP AND ANALYSIS CONDUCTED BY:
 GIS DEPARTMENT
 CEDAR COUNTY
 400 CEDAR ST
 TIPTON, IA 52772
 (563) 886-2236
 GIS@CEDARCOUNTY.ORG

